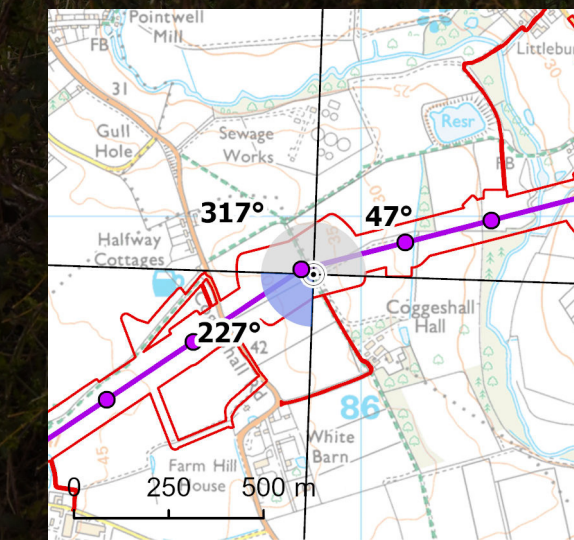




© Crown copyright and database rights 2024 Ordnance Survey/A0000008122. Contains public sector information licensed under the Open Government Licence v3.0. © National Grid UK



Baseline Photograph



View flat at a comfortable arm's length

OS reference: 585874E 220848N  
AOD: 38.54 m  
Direction of view: 227°  
Nearest pylon: 0.03 km

Horizontal field of view: 90° (cylindrical projection)  
Principal distance: 522 mm  
Paper size: 841 x 297 mm (half A1)  
Correct printed image size: 820 x 260 mm

Camera: NIKON D750  
Lens: 50mm Fixed Focal Length  
Camera height: 1.5 m

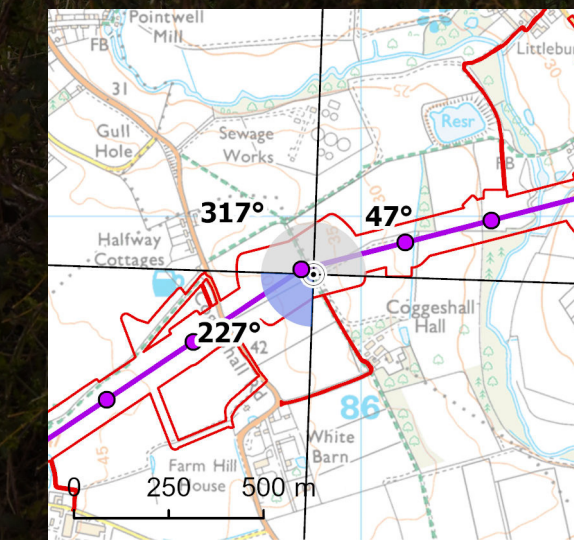
Photography Date: 05/04/2023  
Photography Time: 08:45

**Notes:**  
The image shows the baseline photography - the Project is not shown.

© Crown copyright and database rights 2024 Ordnance Survey/A0000008122. Contains public sector information licensed under the Open Government Licence v3.0. © National Grid UK



Photomontage



View flat at a comfortable arm's length

OS reference: 585874E 220848N  
AOD: 38.54 m  
Direction of view: 227°  
Nearest pylon: 0.03 km

Horizontal field of view: 90° (cylindrical projection)  
Principal distance: 522 mm  
Paper size: 841 x 297 mm (half A1)  
Correct printed image size: 820 x 260 mm

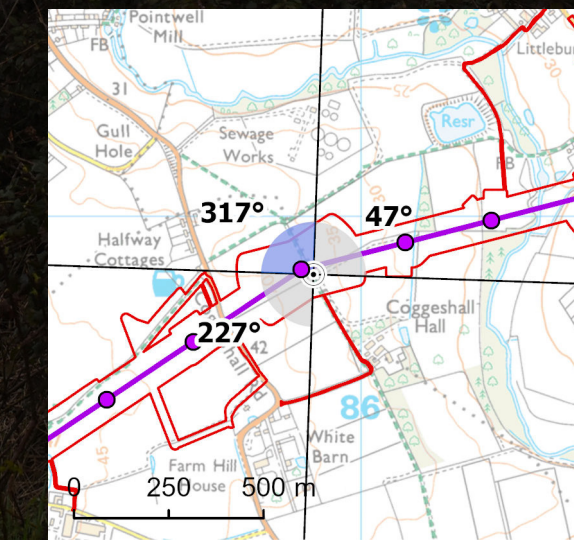
Camera: NIKON D750  
Lens: 50mm Fixed Focal Length  
Camera height: 1.5 m

Photography Date: 05/04/2023  
Photography Time: 08:45

© Crown copyright and database rights 2024 Ordnance Survey/A0000008122. Contains public sector information licensed under the Open Government Licence v3.0. © National Grid UK



Baseline Photograph



View flat at a comfortable arm's length

OS reference: 585874E 220848N  
AOD: 38.54 m  
Direction of view: 317°  
Nearest pylon: 0.03 km

Horizontal field of view: 90° (cylindrical projection)  
Principal distance: 522 mm  
Paper size: 841 x 297 mm (half A1)  
Correct printed image size: 820 x 260 mm

Camera: NIKON D750  
Lens: 50mm Fixed Focal Length  
Camera height: 1.5 m

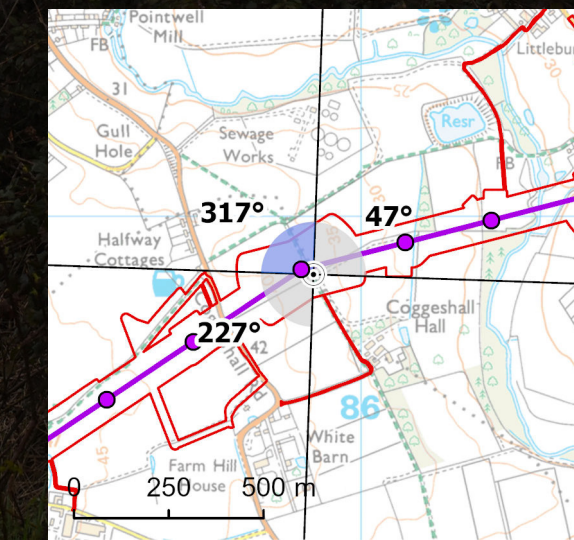
Photography Date: 05/04/2023  
Photography Time: 08:45

**Notes:**  
The image shows the baseline photography - the Project is not shown.

© Crown copyright and database rights 2024 Ordnance Survey/A0000008122. Contains public sector information licensed under the Open Government Licence v3.0. © National Grid UK



Photomontage



View flat at a comfortable arm's length

OS reference:	585874E 220848N	Horizontal field of view:	90° (cylindrical projection)	Camera:	NIKON D750	Photography Date:	05/04/2023
AOD:	38.54 m	Principal distance:	522 mm	Lens:	50mm Fixed Focal Length	Photography Time:	08:45
Direction of view:	317°	Paper size:	841 x 297 mm (half A1)	Camera height:	1.5 m		
Nearest pylon:	0.03 km	Correct printed image size:	820 x 260 mm				

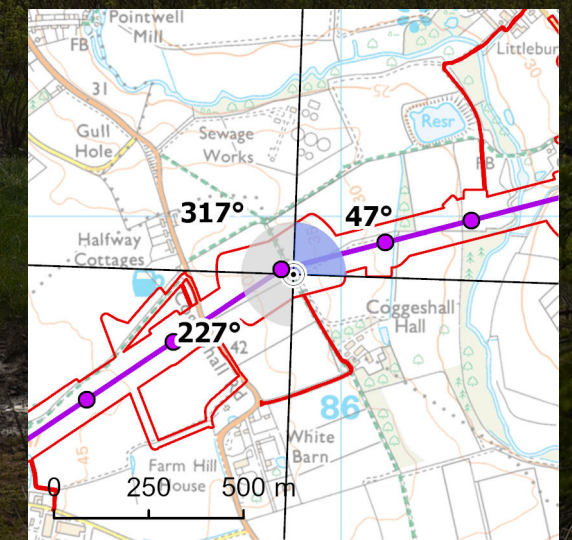
Norwich to Tilbury  
7.12.F145\_VP5.10e  
Viewpoint 5.10: PRoW near Coggleshall Hall

© Crown copyright and database rights 2024 Ordnance Survey/A0000008122. Contains public sector information licensed under the Open Government Licence v3.0. © National Grid UK

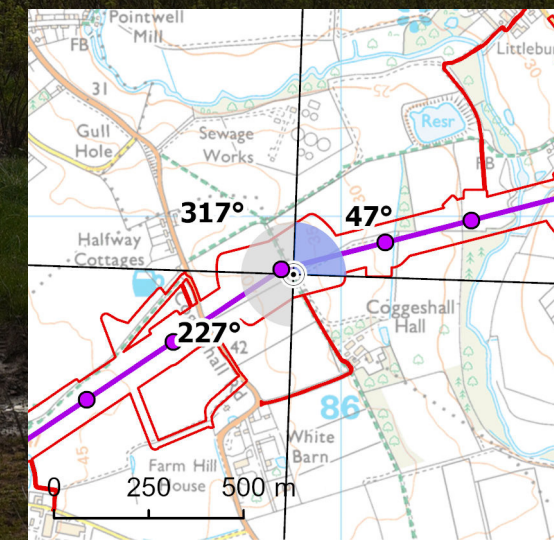


Baseline Photograph

View flat at a comfortable arm's length



© Crown copyright and database rights 2024 Ordnance Survey/A0000008122. Contains public sector information licensed under the Open Government Licence v3.0. © National Grid UK



Photomontage

View flat at a comfortable arm's length